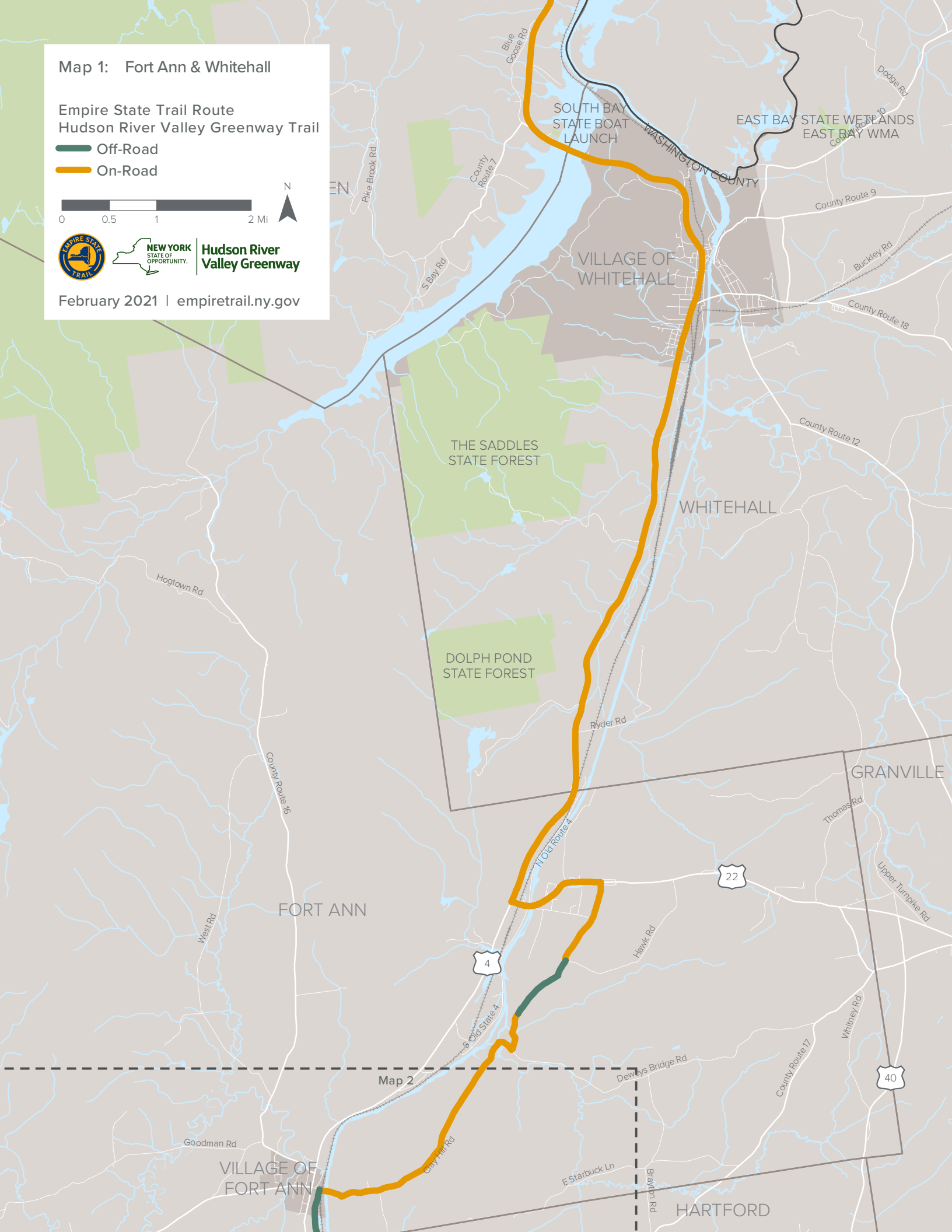
Map 1: Fort Ann & Whitehall
Empire State Trail Route
Hudson River Valley Greenway Trail
Off-Road
On-Road
0
0.5
1
2 Mi
N
NEW YORK STATE OF OPPORTUNITY.
Hudson River Valley Greenway
February 2021 | empiretrail.ny.gov
SOUTH BAY STATE BOAT LAUNCH
EAST BAY STATE WETLANDS
EAST BAY WMA
WASHINGTON COUNTY
VILLAGE OF WHITEHALL
THE SADDLES STATE FOREST
WHITEHALL
DOLPH POND STATE FOREST
GRANVILLE
FORT ANN
VILLAGE OF FORT ANN
HARTFORD
Map 2
Blue Goose Rd
Dodge Rd
County Route 10
County Route 9
Buckley Rd
County Route 18
County Route 12
Pike Brook Rd
County Route 7
S Bay Rd
Hogtown Rd
Ryder Rd
County Route 16
N Old Route 4
Thomas Rd
Upper Turnpike Rd
Hawk Rd
West Rd
S Old State 4
Dewleys Bridge Rd
County Route 17
Whitney Rd
Goodman Rd
Clay Hill Rd
E Starbuck Ln
Brayton Rd
22
4
40

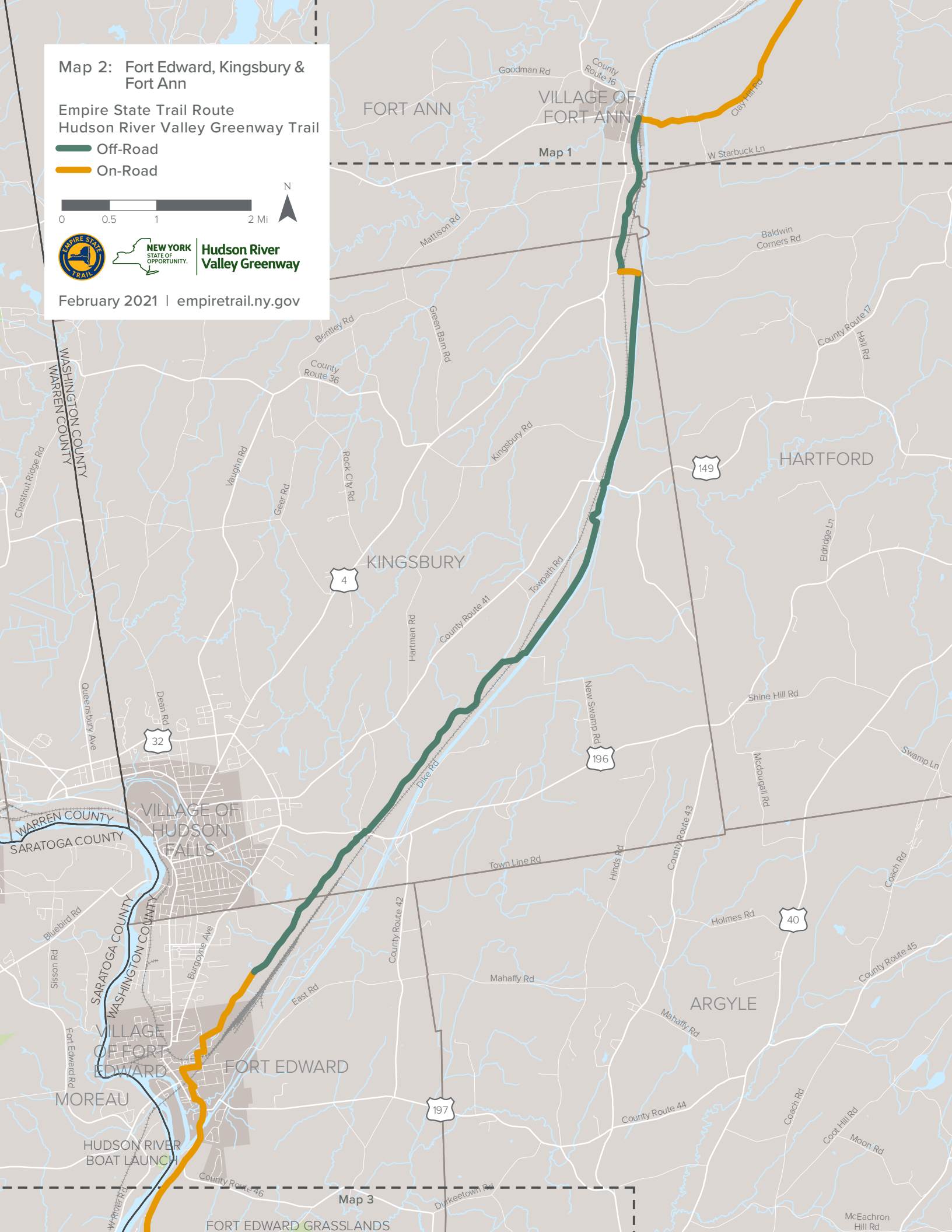
Map 2: Fort Edward, Kingsbury & Fort Ann
Empire State Trail Route
Hudson River Valley Greenway Trail
Off-Road
On-Road
0
0.5
1
2 Mi
N
NEW YORK STATE OF OPPORTUNITY.
Hudson River Valley Greenway
February 2021 | empiretrail.ny.gov
FORT ANN
VILLAGE OF FORT ANN
Map 1
Goodman Rd
County Route 16
Clay Hill Rd
W Starbuck Ln
Mattison Rd
Baldwin Corners Rd
Bentley Rd
Green Barn Rd
County Route 36
County Route 17
Hall Rd
WASHINGTON COUNTY
WARREN COUNTY
Chestnut Ridge Rd
Vaughn Rd
Geer Rd
Rock City Rd
Kingsbury Rd
149
HARTFORD
Eldridge Ln
KINGSBURY
4
Towpath Rd
County Route 41
Hartman Rd
New Swamp Rd
Shine Hill Rd
Queensbury Ave
Dean Rd
32
196
Swamp Ln
Mcdougall Rd
Dike Rd
VILLAGE OF HUDSON FALLS
WARREN COUNTY
SARATOGA COUNTY
Town Line Rd
Hinds Rd
County Route 43
Coach Rd
Bluebird Rd
Sisson Rd
SARATOGA COUNTY
WASHINGTON COUNTY
Burgoyne Ave
County Route 42
Holmes Rd
40
County Route 45
East Rd
Mahaffy Rd
ARGYLE
Mahaffy Rd
Fort Edward Rd
VILLAGE OF FORT EDWARD
FORT EDWARD
MOREAU
197
County Route 44
Coach Rd
Coot Hill Rd
Moon Rd
HUDSON RIVER BOAT LAUNCH
County Route 46
Map 3
Dunkeetown Rd
W River Rd
FORT EDWARD GRASSLANDS
McEachron Hill Rd

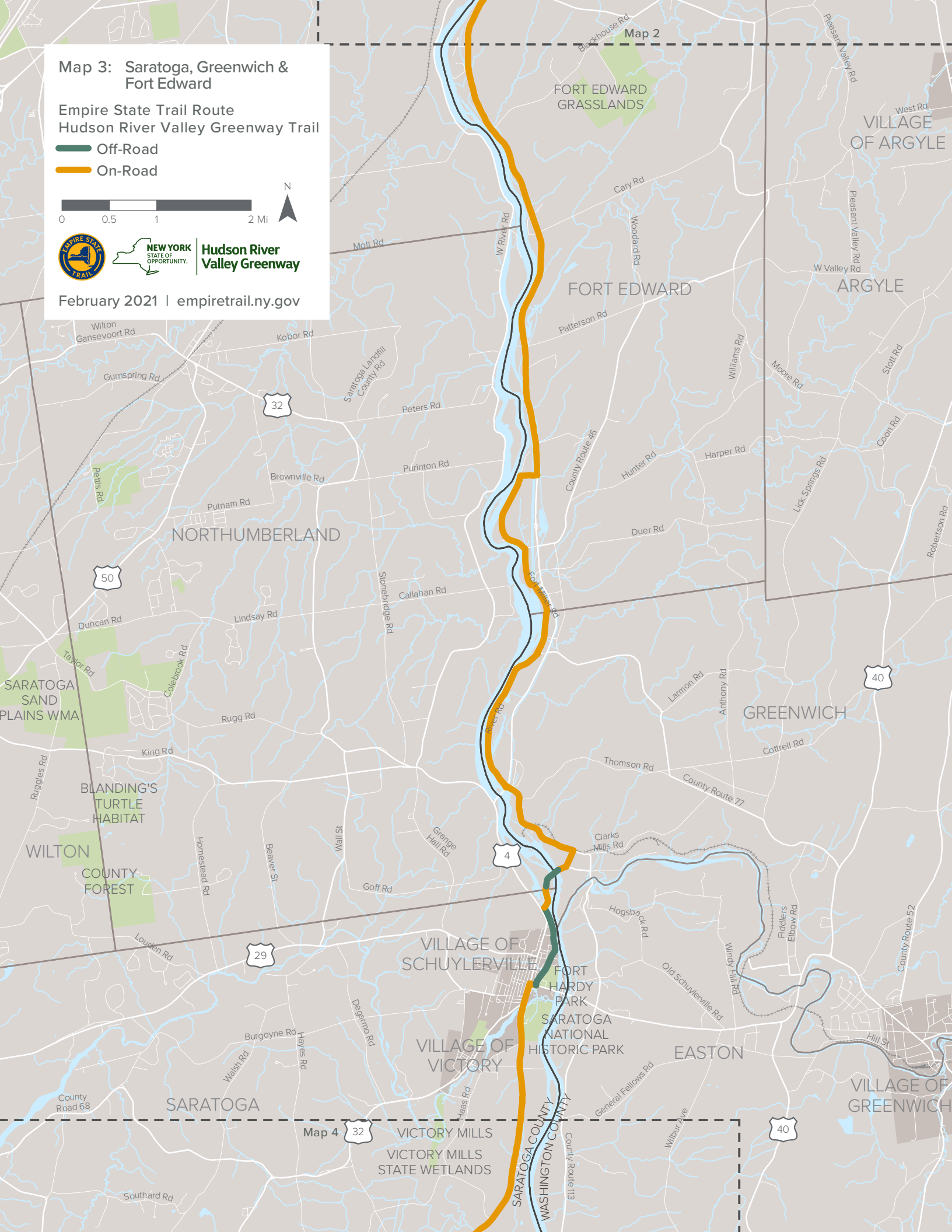
Map 3: Saratoga, Greenwich & Fort Edward
Empire State Trail Route
Hudson River Valley Greenway Trail
Off-Road
On-Road
0
0.5
1
2 Mi
N
NEW YORK STATE OF OPPORTUNITY.
Hudson River Valley Greenway
February 2021 | empiretrail.ny.gov
Map 2
Map 4
FORT EDWARD GRASSLANDS
VILLAGE OF ARGYLE
FORT EDWARD
ARGYLE
NORTHUMBERLAND
SARATOGA SAND PLAINS WMA
GREENWICH
BLANDING'S TURTLE HABITAT
WILTON
COUNTY FOREST
VILLAGE OF SCHUYLERVILLE
FORT HARDY PARK
SARATOGA NATIONAL HISTORIC PARK
VILLAGE OF VICTORY
EASTON
VILLAGE OF GREENWICH
SARATOGA
VICTORY MILLS
VICTORY MILLS STATE WETLANDS
SARATOGA COUNTY
WASHINGTON COUNTY
Blackhouse Rd
Pleasant Valley Rd
West Rd
Cary Rd
Woodard Rd
W River Rd
Mott Rd
W Valley Rd
Patterson Rd
Williams Rd
Moore Rd
Stott Rd
Coon Rd
Lick Springs Rd
Robertson Rd
Harper Rd
Hunter Rd
County Route 46
Duer Rd
Wilton Gansevoort Rd
Kobor Rd
Gurnspring Rd
Saratoga Landfill County Rd
Peters Rd
Purinton Rd
Brownville Rd
Pettis Rd
Putnam Rd
Stonebridge Rd
Callahan Rd
Fort Miller Rd
Lindsay Rd
Duncan Rd
Taylor Rd
Colebrook Rd
Rugg Rd
King Rd
Ruggles Rd
River Rd
Larmon Rd
Anthony Rd
Cottrell Rd
Thomson Rd
County Route 77
Clarks Mills Rd
Grange Hall Rd
Wall St
Beaver St
Homestead Rd
Goff Rd
Hogsback Rd
Fiddlers Elbow Rd
Windy Hill Rd
Old Schuylerville Rd
County Route 52
Louden Rd
Degarmo Rd
Burgoyne Rd
Hayes Rd
Walsh Rd
Haas Rd
General Fellows Rd
Hill St
Wilbur Ave
County Road 68
Southard Rd
County Route 113
32
50
4
29
40

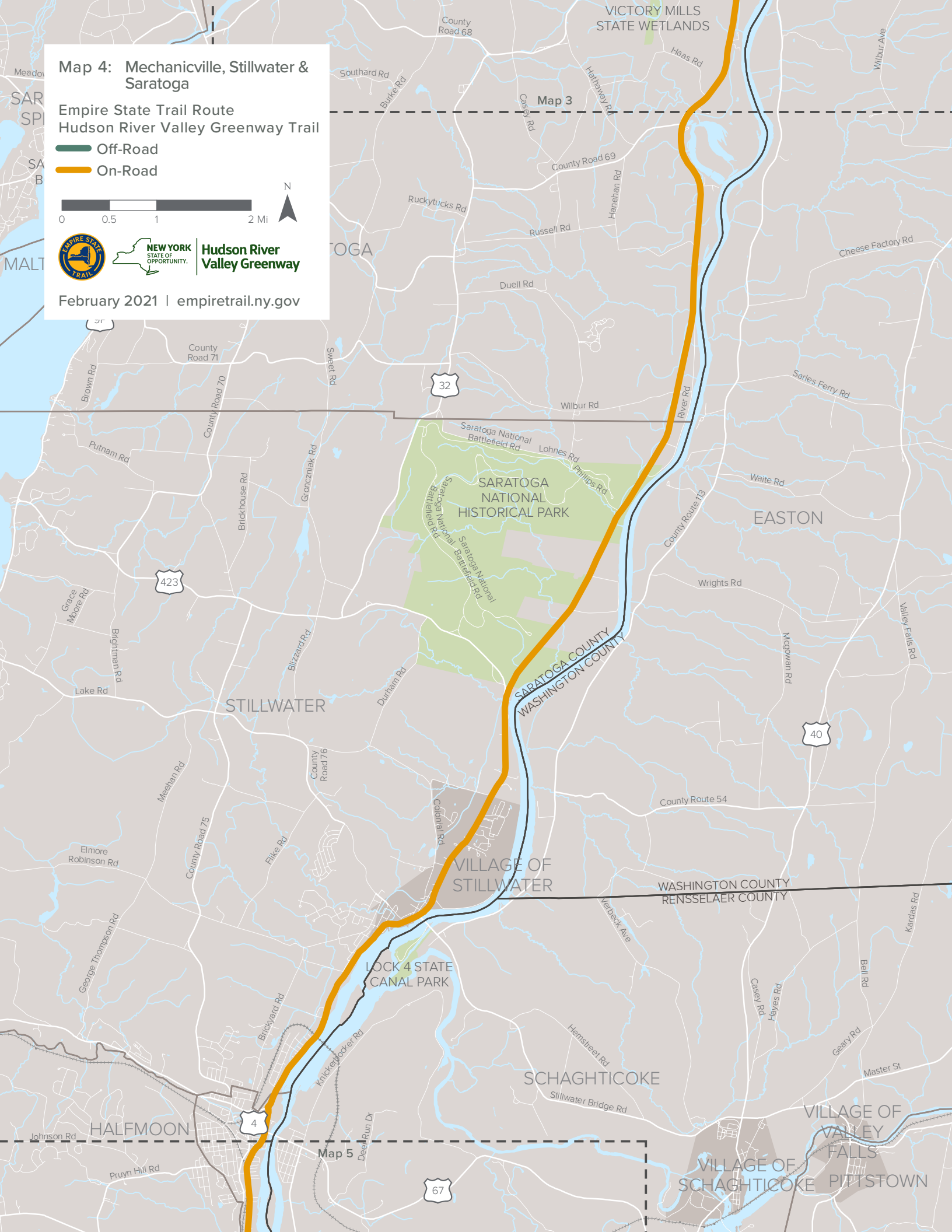
Map 4: Mechanicville, Stillwater & Saratoga
Empire State Trail Route
Hudson River Valley Greenway Trail
Off-Road
On-Road
0
0.5
1
2 Mi
N
NEW YORK STATE OF OPPORTUNITY.
Hudson River Valley Greenway
February 2021 | empiretrail.ny.gov
VICTORY MILLS STATE WETLANDS
County Road 68
Southard Rd
Burke Rd
Haas Rd
Hathaway Rd
Wilbur Ave
Map 3
Casey Rd
County Road 69
Hanehan Rd
Ruckytucks Rd
Russell Rd
Cheese Factory Rd
Duell Rd
County Road 71
Sweet Rd
Brown Rd
County Road 70
32
Wilbur Rd
River Rd
Sarles Ferry Rd
Saratoga National Battlefield Rd
Lohnes Rd
Phillips Rd
Putnam Rd
Brickhouse Rd
Gronczniak Rd
SARATOGA NATIONAL HISTORICAL PARK
Waite Rd
County Route 113
EASTON
423
Wrights Rd
Grace Moore Rd
Brightman Rd
Blizzard Rd
Durham Rd
Valley Falls Rd
Mcgowan Rd
SARATOGA COUNTY
WASHINGTON COUNTY
Lake Rd
STILLWATER
40
Meehan Rd
County Road 76
County Route 54
Colonial Rd
County Road 75
Elmore Robinson Rd
Flike Rd
VILLAGE OF STILLWATER
WASHINGTON COUNTY
RENSSELAER COUNTY
Verbeck Ave
Kardas Rd
George Thompson Rd
LOCK 4 STATE CANAL PARK
Bell Rd
Casey Rd
Hayes Rd
Brickyard Rd
Knickerbocker Rd
Hemstreet Rd
Geary Rd
Master St
SCHAGHTICOKE
Stillwater Bridge Rd
VILLAGE OF VALLEY FALLS
HALFMOON
4
Johnson Rd
Deer Run Dr
Map 5
Pruyn Hill Rd
67
VILLAGE OF SCHAGHTICOKE
PITTSTOWN

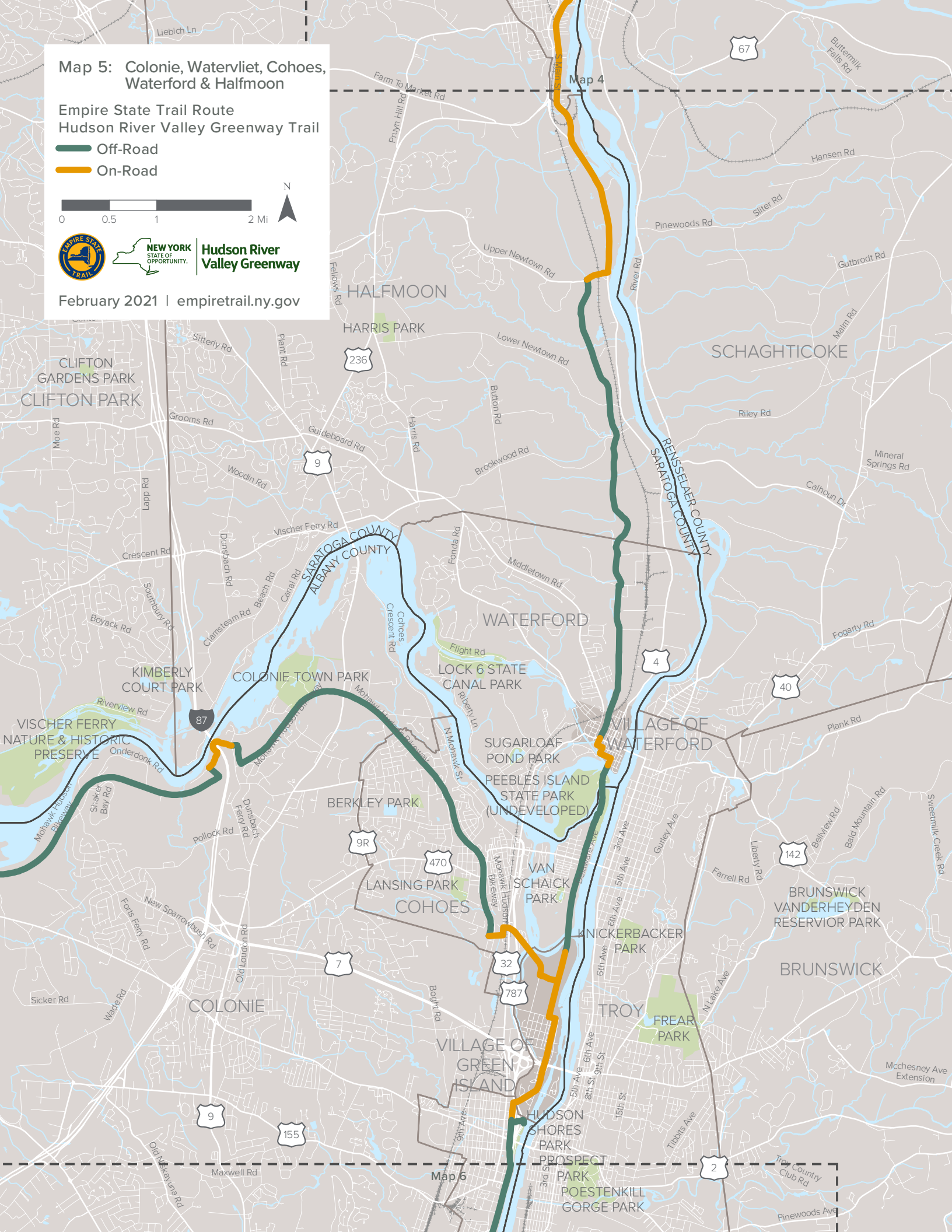
Map 5: Colonie, Watervliet, Cohoes, Waterford & Halfmoon
Empire State Trail Route
Hudson River Valley Greenway Trail
Off-Road
On-Road
0
0.5
1
2 Mi
N
NEW YORK STATE OF OPPORTUNITY.
Hudson River Valley Greenway
February 2021 | empiretrail.ny.gov
Map 4
Map 6
HALFMOON
HARRIS PARK
SCHAGHTICOKE
CLIFTON GARDENS PARK
CLIFTON PARK
WATERFORD
KIMBERLY COURT PARK
COLONIE TOWN PARK
LOCK 6 STATE CANAL PARK
VISCHER FERRY NATURE & HISTORIC PRESERVE
SUGARLOAF POND PARK
PEEBLES ISLAND STATE PARK (UNDEVELOPED)
VILLAGE OF WATERFORD
BERKLEY PARK
LANSING PARK
COHOES
VAN SCHAICK PARK
KNICKERBACKER PARK
BRUNSWICK VANDERHEYDEN RESERVIOR PARK
BRUNSWICK
COLONIE
TROY
FREAR PARK
VILLAGE OF GREEN ISLAND
HUDSON SHORES PARK
PROSPECT PARK
POESTENKILL GORGE PARK
SARATOGA COUNTY
ALBANY COUNTY
RENSSELAER COUNTY
SARATOGA COUNTY
Liebich Ln
Farm To Market Rd
Pruyn Hill Rd
Buttermilk Falls Rd
Hansen Rd
Slater Rd
Pinewoods Rd
Upper Newtown Rd
Gutbrodt Rd
River Rd
Fellows Rd
Sitterly Rd
Plant Rd
Lower Newtown Rd
Malm Rd
Riley Rd
Mineral Springs Rd
Calhoun Dr
Grooms Rd
Guideboard Rd
Harris Rd
Button Rd
Brookwood Rd
Moe Rd
Woodin Rd
Lapp Rd
Vischer Ferry Rd
Crescent Rd
Dunsbach Rd
Beach Rd
Canal Rd
Fonda Rd
Middletown Rd
Southbury Rd
Boyack Rd
Clensteam Rd
Cohoes Crescent Rd
Flight Rd
Fogarty Rd
Riverview Rd
Onderdonk Rd
N Mohawk St
Liberty Ln
Plank Rd
Mohawk Hudson Bikeway
Shaker Bay Rd
Dunsbach Ferry Rd
Pollock Rd
3rd Ave
Gurley Ave
Bellview Rd
Bald Mountain Rd
Sweetmilk Creek Rd
Liberty Rd
Farrell Rd
New Sparrowbush Rd
Forts Ferry Rd
Old Loudon Rd
6th Ave
5th Ave
Sicker Rd
Wade Rd
Bogt Rd
N Lake Ave
Mechesney Ave Extension
9th Ave
8th St
9th St
15th St
Tibbits Ave
Old Niskayuna Rd
Maxwell Rd
Troy Country Club Rd
Pinewoods Ave
67
236
9
4
40
87
9R
470
142
7
32
787
155
2

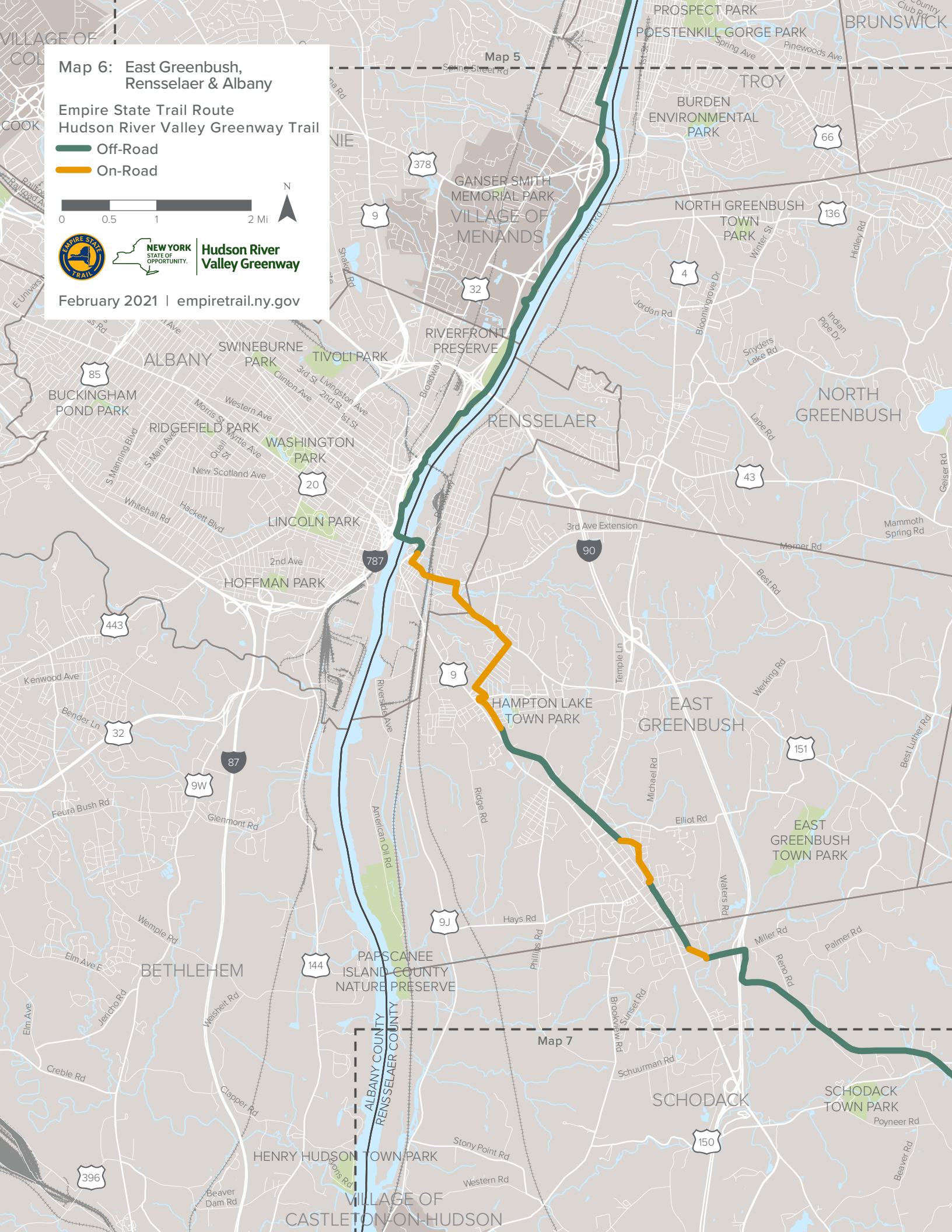
Map 6: East Greenbush, Rensselaer & Albany
Empire State Trail Route
Hudson River Valley Greenway Trail
Off-Road
On-Road
0
0.5
1
2 Mi
N
NEW YORK STATE OF OPPORTUNITY.
Hudson River Valley Greenway
February 2021 | empiretrail.ny.gov
Map 5
Map 7
PROSPECT PARK
POESTENKILL GORGE PARK
BRUNSWICK
TROY
BURDEN ENVIRONMENTAL PARK
GANSER SMITH MEMORIAL PARK
VILLAGE OF MENANDS
NORTH GREENBUSH TOWN PARK
RIVERFRONT PRESERVE
ALBANY
SWINEBURNE PARK
TIVOLI PARK
BUCKINGHAM POND PARK
RIDGEFIELD PARK
WASHINGTON PARK
LINCOLN PARK
HOFFMAN PARK
RENSSELAER
NORTH GREENBUSH
HAMPTON LAKE TOWN PARK
EAST GREENBUSH
EAST GREENBUSH TOWN PARK
PAPSCANEE ISLAND COUNTY NATURE PRESERVE
BETHLEHEM
ALBANY COUNTY
RENSSELAER COUNTY
SCHODACK
SCHODACK TOWN PARK
HENRY HUDSON TOWN PARK
VILLAGE OF CASTLETON-ON-HUDSON
3rd Ave Extension
Morner Rd
Best Rd
Mammoth Spring Rd
Werking Rd
Best Luther Rd
Elliot Rd
Hays Rd
Miller Rd
Palmer Rd
Reno Rd
Waters Rd
Michael Rd
Temple Ln
Ridge Rd
Phillips Rd
Brookview Rd
Sunset Rd
Schuurman Rd
Stony Point Rd
Western Rd
Poyneer Rd
Beaver Rd
Beaver Dam Rd
Clapper Rd
Creble Rd
Elm Ave
Elm Ave E
Jericho Rd
Wemple Rd
Weisheit Rd
Feura Bush Rd
Glenmont Rd
Kenwood Ave
Bender Ln
American Oil Rd
Riverside Ave
Broadway
Hackett Blvd
Whitehall Rd
New Scotland Ave
Myrtle Ave
Quail St
Morris St
Western Ave
Clinton Ave
3rd St
2nd St
1st St
Livingston Ave
S Manning Blvd
S Main Ave
2nd Ave
Seines Street Rd
Shaker Rd
River Rd
Winter St
Hidley Rd
Jordan Rd
Bloomingrove Dr
Indian Pipe Dr
Snyders Lake Rd
Lape Rd
Geiser Rd
Spring Ave
Pinewoods Ave
Country Club Rd
1st St
378
9
32
85
20
787
443
9
32
87
9W
9J
144
396
66
136
4
43
90
151
150

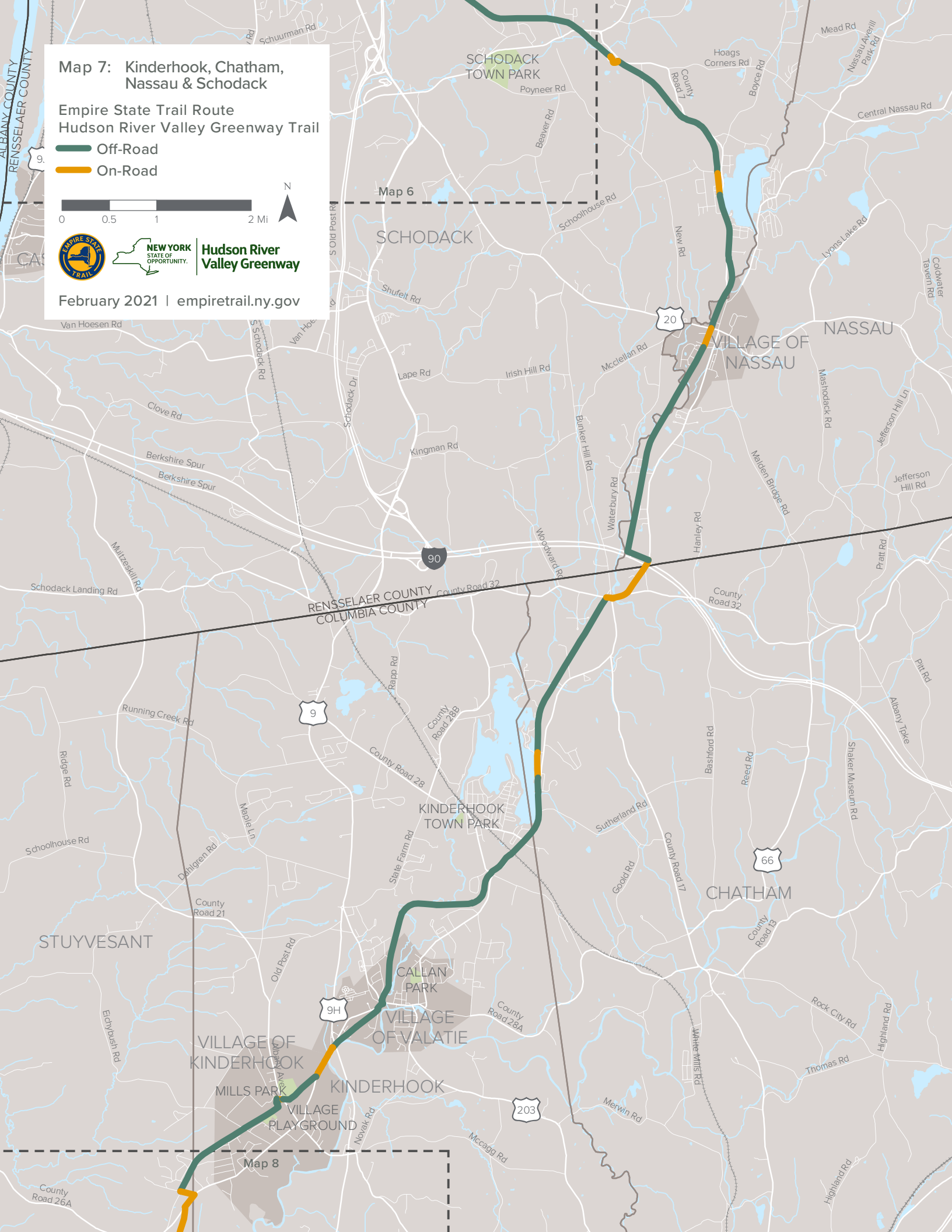
Map 7: Kinderhook, Chatham, Nassau & Schodack
Empire State Trail Route
Hudson River Valley Greenway Trail
Off-Road
On-Road
0
0.5
1
2 Mi
N
NEW YORK STATE OF OPPORTUNITY.
Hudson River Valley Greenway
February 2021 | empiretrail.ny.gov
Map 6
Map 8
SCHODACK TOWN PARK
SCHODACK
VILLAGE OF NASSAU
NASSAU
KINDERHOOK TOWN PARK
CHATHAM
STUYVESANT
CALLAN PARK
VILLAGE OF VALATIE
VILLAGE OF KINDERHOOK
MILLS PARK
KINDERHOOK
VILLAGE PLAYGROUND
RENSSELAER COUNTY
COLUMBIA COUNTY
ALBANY COUNTY
Schuurman Rd
Poyneer Rd
Beaver Rd
Hoags Corners Rd
Boyce Rd
Mead Rd
Nassau Averill Park Rd
Central Nassau Rd
County Road 7
Schoolhouse Rd
New Rd
Lyons Lake Rd
Coldwater Tavern Rd
Shufelt Rd
Van Hoesen Rd
S Schodack Rd
S Old Post Rd
Schodack Dr
Lape Rd
Irish Hill Rd
Mcclellan Rd
Mashodack Rd
Jefferson Hill Ln
Jefferson Hill Rd
Clove Rd
Kingman Rd
Bunker Hill Rd
Berkshire Spur
Waterbury Rd
Malden Bridge Rd
Hanley Rd
Pratt Rd
Woodward Rd
Multzeskill Rd
Schodack Landing Rd
County Road 32
Rapp Rd
Pitt Rd
Albany Tpke
Running Creek Rd
County Road 28B
County Road 28
Bashford Rd
Reed Rd
Shaker Museum Rd
Ridge Rd
Maple Ln
Sutherland Rd
Schoolhouse Rd
Dahlgren Rd
State Farm Rd
Gould Rd
County Road 17
County Road 21
Old Post Rd
County Road 13
Rock City Rd
Highland Rd
Eichybush Rd
County Road 28A
White Mills Rd
Thomas Rd
Albany Ave
Novak Rd
Merwin Rd
Mccagg Rd
County Road 26A
20
90
9
9H
66
203

Map 8: Greenport, Hudson, Stockport & Stuyvesant
Empire State Trail Route
Hudson River Valley Greenway Trail
Off-Road
On-Road
0
0.5
1
2 Mi
N
NEW YORK STATE OF OPPORTUNITY.
Hudson River Valley Greenway
February 2021 | empiretrail.ny.gov
NEW BALTIMORE
STATE FOREST
VILLAGE OF KINDERHOOK
Map 7
NUTTEN HOOK TIDAL WETLAND
STUYVESANT
MARTIN VAN BUREN NATIONAL HISTORIC SITE
KINDERHOOK
NUTTEN HOOK STATE UNIQUE AREA
COLUMBIA COUNTY
GREENE COUNTY
COXSACKIE
STOCKPORT
HUDSON RIVER ISLANDS STATE PARK
FOUR MILE POINT PARK
COLUMBIAVILLE BALLFIELD
WEST GHENT RECREATIONAL FACILITY
GHENT
VOSBURGH SWAMP WMA
STOCKPORT CREEK STATE WETLAND PRESERVATION AREA
STOCKPORT FLATS ESTUARINE SANCTUARY
STOCKPORT WMA
ATHENS NATURE PARK
ATHENS STATE BOAT LAUNCH
ATHENS
VILLAGE OF ATHENS
MIDDLE GROUND FLATS UNIQUE AREA
BRANDOW POINT UNIQUE AREA
OAKDALE PARK
HUDSON
GREENE COUNTY ENVIRONMENTAL EDUCATION CENTER
CATSKILL
ROGERS ISLAND WMA
ROGERS ISLAND STATE WILDLIFE MANAGEMENT AREA
STATE LAND OF EXCEPTIONAL SCENIC BEAUTY
GREENPORT
CLAVERACK
Map 9
DUTCHMANS LANDING PARK
OLANA STATE HISTORIC SITE
County Road 26A
County Road 21
Sharptown Rd
Allendale Rd W
County Road 46
County Road 25
Van Buren Hill Rd
Falls Rd
Stockport Rd
County Road 22
Gilligan Rd
Columbia Airport County Rd
Gahbauer Rd
Kittle Rd
Fish And Game Rd
Roxbury Rd
Josten Blvd
Rod And Gun Rd
Four Mile Point Road
Adams Road
Farm To Market Road
Flats Road
Flint Mine Road
Route 49
Schoharie Turnpike
Union Street
Flats Rd Extension
Howard Hall Road
Leeds Athens Road
Mount Merino Rd
Hamburg Road
Middle Rd
Newman Rd
Spook Rock Rd
Stone Mill Rd
Finger Rd
County Road 16
Thelman Rd
Tishauser Rd
Tripple Rd
Ostrander Rd
Orchard Rd
George Rd
Talerico Rd
Leggett Rd
Letter S Rd
Fischer Rd
Old Post Rd
Merwin Lake Rd
Lime Kiln Road
Old Plank Road
9J
9W
9
9H
385
66
23B
23
217

Map 9: Red Hook, Clermont, Germantown & Livingston
Empire State Trail Route
Hudson River Valley Greenway Trail
Off-Road
On-Road
0
0.5
1
2 Mi
N
NEW YORK STATE OF OPPORTUNITY.
Hudson River Valley Greenway
February 2021 | empiretrail.ny.gov
ELLIOT PARK
ROGERS ISLAND WMA
DUTCHMANS LANDING PARK
OLANA STATE HISTORIC SITE
VILLAGE OF CATSKILL
GREENPORT
Map 8
County Road 14
County Road 31
Church Rd
Middle Rd
LIVINGSTON STATE FOREST
White Birch Rd
Woodchuck Rd
Orchard Rd
Embought Road
SEWARD'S ISLAND
ERNEST R LASHER MEMORIAL PARK
Northern Blvd
Hover Ave
County Road 10
Blue Hill Rd
Cold Spring Rd
Lotta Ln
Dales Bridge Rd
Eastern Pkwy
Wire Rd
Platner Rd
LIVINGSTON
87
CATSKILL FP DETATCHED PARCEL
GREAT VLY WMA
GREAT VLY STATE WETLAND PRESERVATION AREA
STATE WETLAND
Wilhelm Rd
Dave Elliot Rd
Old Kings Hwy
W Camp Rd
GREENE COUNTY
ULSTER COUNTY
COLUMBIA COUNTY
PALATINE PARK
Main St
9W
9G
GERMANTOWN
Round Top Rd
E Camp Rd
Church Ave
Viewmont Rd
Old Sawmill Rd
Lauren Tice Rd
Malden Tpke
BRISTOL BEACH STATE PARK (UNDEVELOPED)
Cemetery Rd
Lasher Ave
County Road 8
South Rd
9
SAUGERTIES
ULSTER COUNTY
COLUMBIA COUNTY
Woods Rd
CLERMONT STATE HISTORIC PARK
County Road 6
Cedar Hill Rd
Nevis Rd
CLERMONT
Commons Rd
County Road 19
White Oak Rd
VILLAGE OF SAUGERTIES
VILLAGE OF TIVOLI
Lasher Rd
COLUMBIA COUNTY
DUTCHESS COUNTY
Pleasantvale Rd
Map 10
Broadway
ULSTER COUNTY
DUTCHESS COUNTY
TIVOLI BAY WMA
RED HOOK
W Kerley Corners Rd
E Kerley Corners Rd
Turkey Hill Rd
Guski Rd
Williams Rd
Starbarrack Rd
MILAN
Spring Lake Rd
TIVOLI BAY STATE UNIQUE AREA

Map 10: Ulster, Kingston, Rhinebeck & Red Hook
Empire State Trail Route
Hudson River Valley Greenway Trail
Off-Road
On-Road
0
0.5
1
2 Mi
N
NEW YORK STATE OF OPPORTUNITY.
Hudson River Valley Greenway
February 2021 | empiretrail.ny.gov
VILLAGE OF TIVOLI
TIVOLI BAY WMA
TIVOLI BAY STATE UNIQUE AREA
RED HOOK
AUGERTIES
Map 9
TURKEY POINT STATE FOREST
TURKEY POINT STATE OPEN SPACE AREA
RED HOOK RECREATION PARK
VILLAGE OF RED HOOK
ULSTER
BLUESTONE WILD FOREST
ESOPUS CREEK WATERWAY ACCESS
ULSTER COUNTY
DUTCHESS COUNTY
VILLAGE OF RHINEBECK
LEGION PARK
RHINEBECK
HURLEY
KINGSTON
Map 11
ESOPUS
RONDOUT CREEK WATERWAY ACCESS
ROSENDALE
HYDE PARK
Broadway
W Kerley Corners Rd
Churchland Rd
Kings Hwy
Glasco Tpke
Guski Rd
Whalesback Rd
Budds Corners Rd
Annandale Rd
Lake Ave
Rokeby Rd
Middle Rd
Metzger Rd
Stone Church Rd
Mount Rutsen Rd
Old Post Rd
River Rd
Astor Dr
Rhinecliff Rd
Knollwood Rd
La Polt Ave
Burger Rd
Wurtemburg Rd
Morton Rd
Mill Rd
Ackert Hook Rd
Viel Rd
Fox Hollow Rd
Primrose Hill Rd
Ulster Landing Rd
Tuytenbridge Rd
Old Stage Rd
Potter Hill Rd
Glenerie Blvd
Leggs Mills Rd
Old Kings Hwy
Main St
South Rd
Hallihan Hill Rd
Sawkill Ruby Rd
Morey Hill Rd
Jockey Hill Rd
Woods Rd
Sawkill Rd
Farm To Market Rd
City View Ter
Hurley Mountain Rd
Ulster Ave
Frank Sottile Blvd
North St
E Chester St
Delaware Ave
Washington Ave
Pearl St
Hurley Ave
Lucas Ave Extension
Dewitt Mills Rd
Abeel St
New Salem Rd
Creek Locks Rd
River Rd
9W
32
87
9G
199
209
28
9
308
213

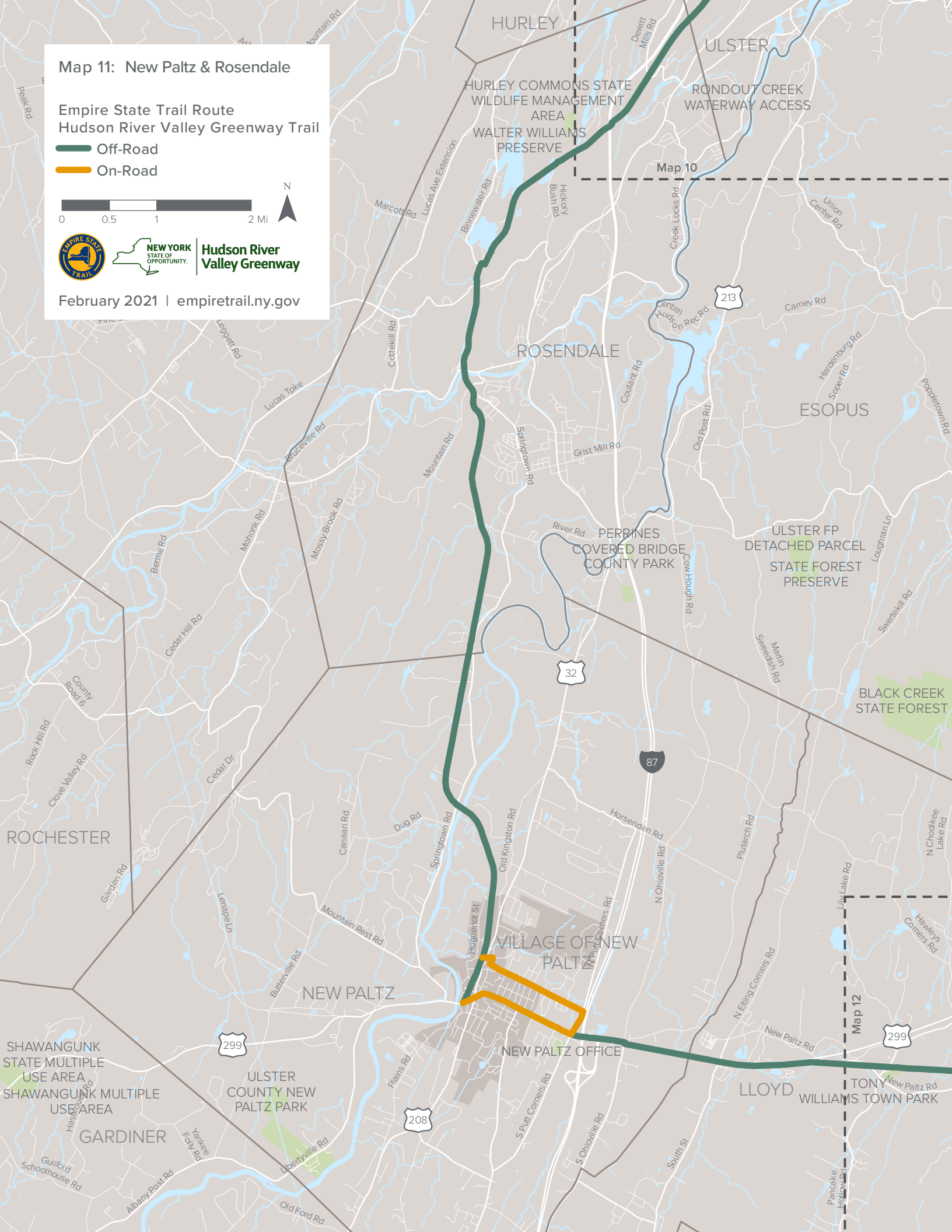
Map 11: New Paltz & Rosendale
Empire State Trail Route
Hudson River Valley Greenway Trail
Off-Road
On-Road
0
0.5
1
2 Mi
N
NEW YORK STATE OF OPPORTUNITY.
Hudson River Valley Greenway
February 2021 | empiretrail.ny.gov
HURLEY
ULSTER
HURLEY COMMONS STATE WILDLIFE MANAGEMENT AREA
WALTER WILLIAMS PRESERVE
RONDOUT CREEK WATERWAY ACCESS
Map 10
ROSENDALE
ESOPUS
PERRINES COVERED BRIDGE COUNTY PARK
ULSTER FP DETACHED PARCEL
STATE FOREST PRESERVE
BLACK CREEK STATE FOREST
ROCHESTER
VILLAGE OF NEW PALTZ
NEW PALTZ
NEW PALTZ OFFICE
Map 12
LLOYD
TONY WILLIAMS TOWN PARK
SHAWANGUNK STATE MULTIPLE USE AREA
SHAWANGUNK MULTIPLE USE AREA
ULSTER COUNTY NEW PALTZ PARK
GARDINER
Peak Rd
Mountain Rd
Dewitt Mills Rd
Marcott Rd
Lucas Ave Extension
Binnewater Rd
Hickory Bush Rd
Creek Locks Rd
Union Center Rd
Carney Rd
Central Hudson Rec Rd
Legget Rd
Cottekill Rd
Lucas Turke
Bruceville Rd
Coutant Rd
Hardenburg Rd
Soper Rd
Poppletown Rd
Springtown Rd
Grist Mill Rd
Old Post Rd
River Rd
Mohonk Rd
Mossy Brook Rd
Berme Rd
Cow Hough Rd
Loughran Ln
Swartekill Rd
Martin Sweedish Rd
Cedar Hill Rd
County Road 6
Rock Hill Rd
Clove Valley Rd
Cedar Dr
Canaan Rd
Dug Rd
Horsenden Rd
Plutarch Rd
N Chodikee Lake Rd
Old Kingston Rd
N Ohioville Rd
Gardien Rd
Lenape Ln
Mountain Rest Rd
Huguenot St
N Putt Corners Rd
Lily Lake Rd
Hawleys Corners Rd
Buttenville Rd
N Elting Corners Rd
New Paltz Rd
Plains Rd
S Putt Corners Rd
S Ohioville Rd
South St
Hasbrouck Rd
Yankee Folly Rd
Libertyville Rd
Guilford Schoolhouse Rd
Albany Post Rd
Old Ford Rd
Pancake Hollow Rd
213
32
87
299
208

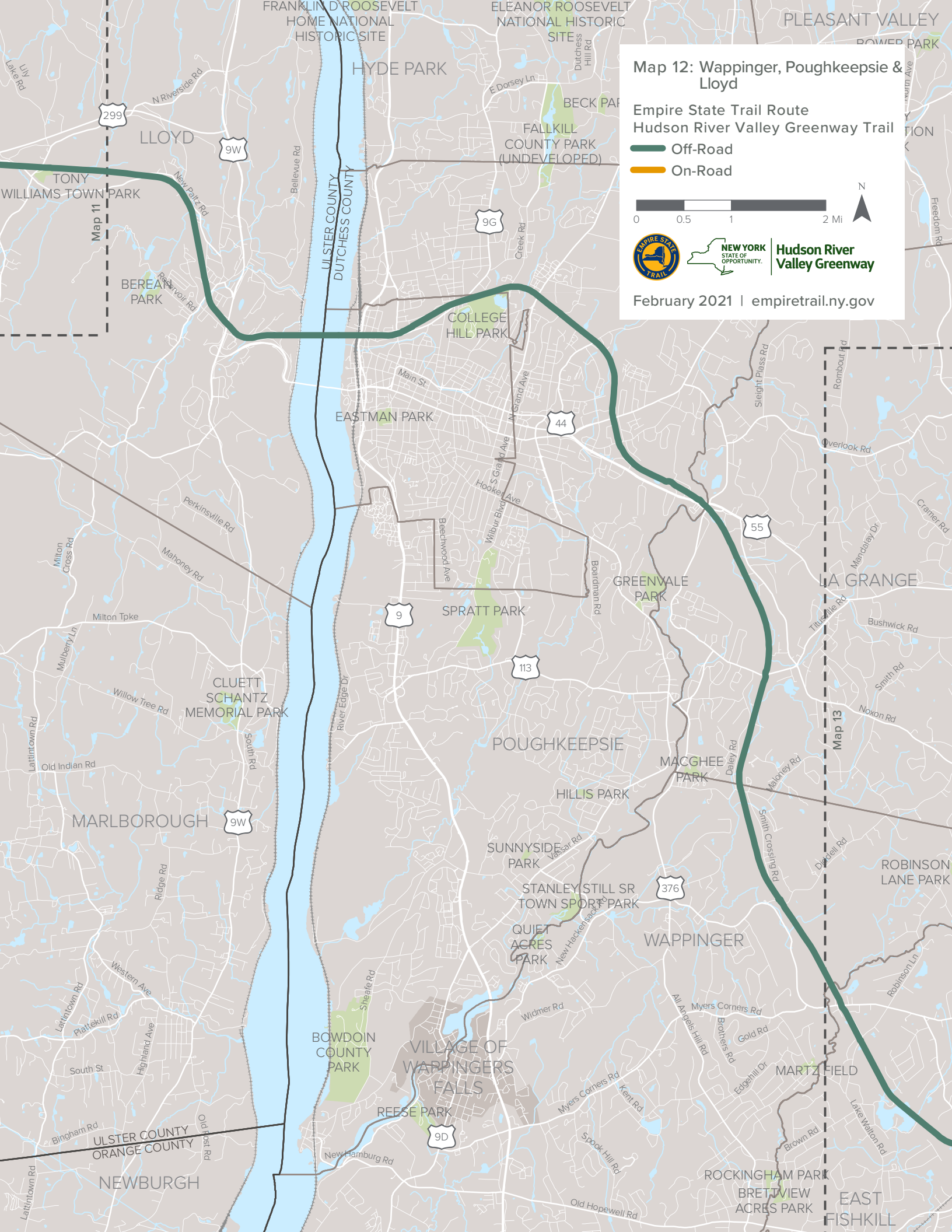
Map 12: Wappinger, Poughkeepsie & Lloyd
Empire State Trail Route
Hudson River Valley Greenway Trail
Off-Road
On-Road
0
0.5
1
2 Mi
N
NEW YORK STATE OF OPPORTUNITY.
Hudson River Valley Greenway
February 2021 | empiretrail.ny.gov
FRANKLIN D ROOSEVELT HOME NATIONAL HISTORIC SITE
ELEANOR ROOSEVELT NATIONAL HISTORIC SITE
PLEASANT VALLEY
HYDE PARK
LLOYD
TONY WILLIAMS TOWN PARK
BECK PARK
FALLKILL COUNTY PARK (UNDEVELOPED)
BEREAN PARK
ULSTER COUNTY
DUTCHESS COUNTY
COLLEGE HILL PARK
EASTMAN PARK
SPRATT PARK
GREENVALE PARK
LA GRANGE
CLUETT SCHANTZ MEMORIAL PARK
POUGHKEEPSIE
MACGHEE PARK
HILLIS PARK
MARLBOROUGH
SUNNYSIDE PARK
STANLEY STILL SR TOWN SPORT PARK
QUIET ACRES PARK
WAPPINGER
ROBINSON LANE PARK
BOWDOIN COUNTY PARK
VILLAGE OF WAPPINGERS FALLS
REESE PARK
MARTZ FIELD
ULSTER COUNTY
ORANGE COUNTY
NEWBURGH
ROCKINGHAM PARK
BRETTVIEW ACRES PARK
EAST FISHKILL
Map 11
Map 13
299
9W
9G
44
55
9
113
376
9D
Lily Lake Rd
N Riverside Rd
New Paltz Rd
Bellevue Rd
Creek Rd
Dutchess Hill Rd
E Dorsey Ln
Reservoir Rd
Main St
N Grand Ave
S Grand Ave
Hooker Ave
Wilbur Blvd
Beechwood Ave
Boardman Rd
Sleight Plass Rd
Rombout Rd
Overlook Rd
Mandeville Dr
Cramer Rd
Perkinsville Rd
Milton Cross Rd
Mahoney Rd
Milton Tpke
Mulberry Ln
Willow Tree Rd
Lattintown Rd
Old Indian Rd
South Rd
River Edge Dr
Ridge Rd
Western Ave
Plattekill Rd
Highland Ave
South St
Bingham Rd
Old Post Rd
Sheafe Rd
Widmer Rd
New Hackensack Rd
Vassar Rd
Daley Rd
Smith Crossing Rd
Titusville Rd
Bushwick Rd
Smith Rd
Noxon Rd
Dingell Rd
Robinson Ln
All Angels Hill Rd
Myers Corners Rd
Brothers Rd
Gold Rd
Edgehill Dr
Kent Rd
Spook Hill Rd
Brown Rd
Lake Walton Rd
New Hamburg Rd
Old Hopewell Rd

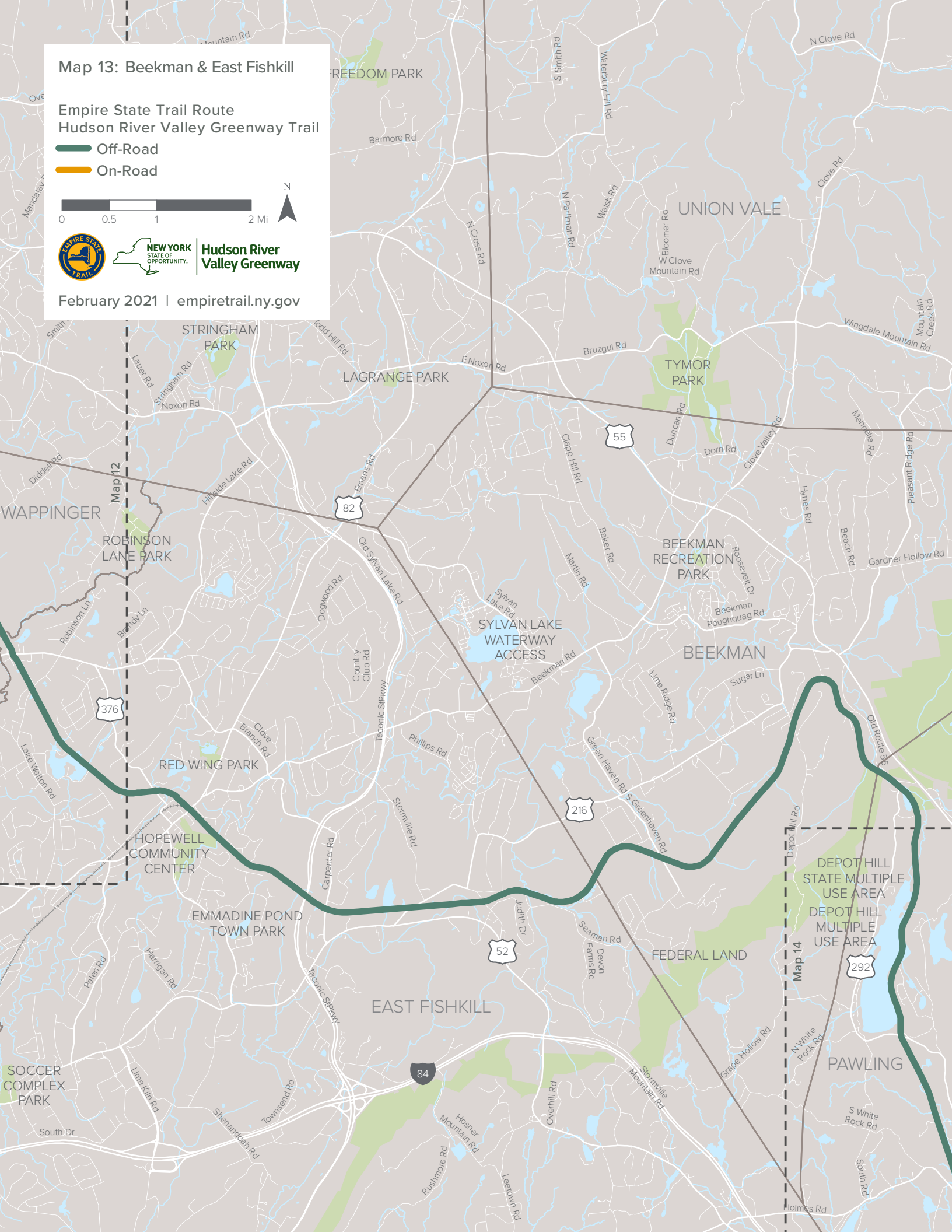
Map 13: Beekman & East Fishkill
Empire State Trail Route
Hudson River Valley Greenway Trail
Off-Road
On-Road
0
0.5
1
2 Mi
N
NEW YORK STATE OF OPPORTUNITY.
Hudson River Valley Greenway
February 2021 | empiretrail.ny.gov
FREEDOM PARK
UNION VALE
STRINGHAM PARK
LAGRANGE PARK
TYMOR PARK
WAPPINGER
ROBINSON LANE PARK
BEEKMAN RECREATION PARK
SYLVAN LAKE WATERWAY ACCESS
BEEKMAN
RED WING PARK
HOPEWELL COMMUNITY CENTER
EMMADINE POND TOWN PARK
EAST FISHKILL
FEDERAL LAND
DEPOT HILL STATE MULTIPLE USE AREA
DEPOT HILL MULTIPLE USE AREA
PAWLING
SOCCER COMPLEX PARK
Map 12
Map 14
55
82
376
216
52
84
292
N Clove Rd
Clove Rd
Barmore Rd
Bruzgul Rd
E Noxon Rd
Noxon Rd
Wingdale Mountain Rd
Mountain Creek Rd
Dorn Rd
Clove Valley Rd
Gardner Hollow Rd
Beekman Poughquag Rd
Beekman Rd
Old Sylvan Lake Rd
Sylvan Lake Rd
Taconic StPkwy
Phillips Rd
Stormville Rd
Carpenter Rd
Old Route 55
Depot Hill Rd
Grape Hollow Rd
N White Rock Rd
S White Rock Rd
South Rd
Holmes Rd
Stormville Mountain Rd
Overhill Rd
Leetown Rd
Rushmore Rd
Hosner Mountain Rd
Shenandoah Rd
Townsend Rd
Lime Kiln Rd
South Dr
Harrigan Rd
Palen Rd
Lake Walton Rd
Robinson Ln
Brandy Ln
Dogwood Rd
Country Club Rd
Clove Branch Rd
Hillside Lake Rd
Einains Rd
Stringham Rd
Lauer Rd
Diddell Rd
Mountain Rd
Waterbury Hill Rd
S Smith Rd
N Cross Rd
N Parliman Rd
Walsh Rd
W Bloomer Rd
W Clove Mountain Rd
Duncan Rd
Clapp Hill Rd
Baker Rd
Martin Rd
Roosevelt Dr
Hynes Rd
Beach Rd
Pleasant Ridge Rd
Menkela Rd
Lime Ridge Rd
Sugar Ln
Green Haven Rd
S Greenhaven Rd
Seaman Rd
Devon Farms Rd
Judith Dr

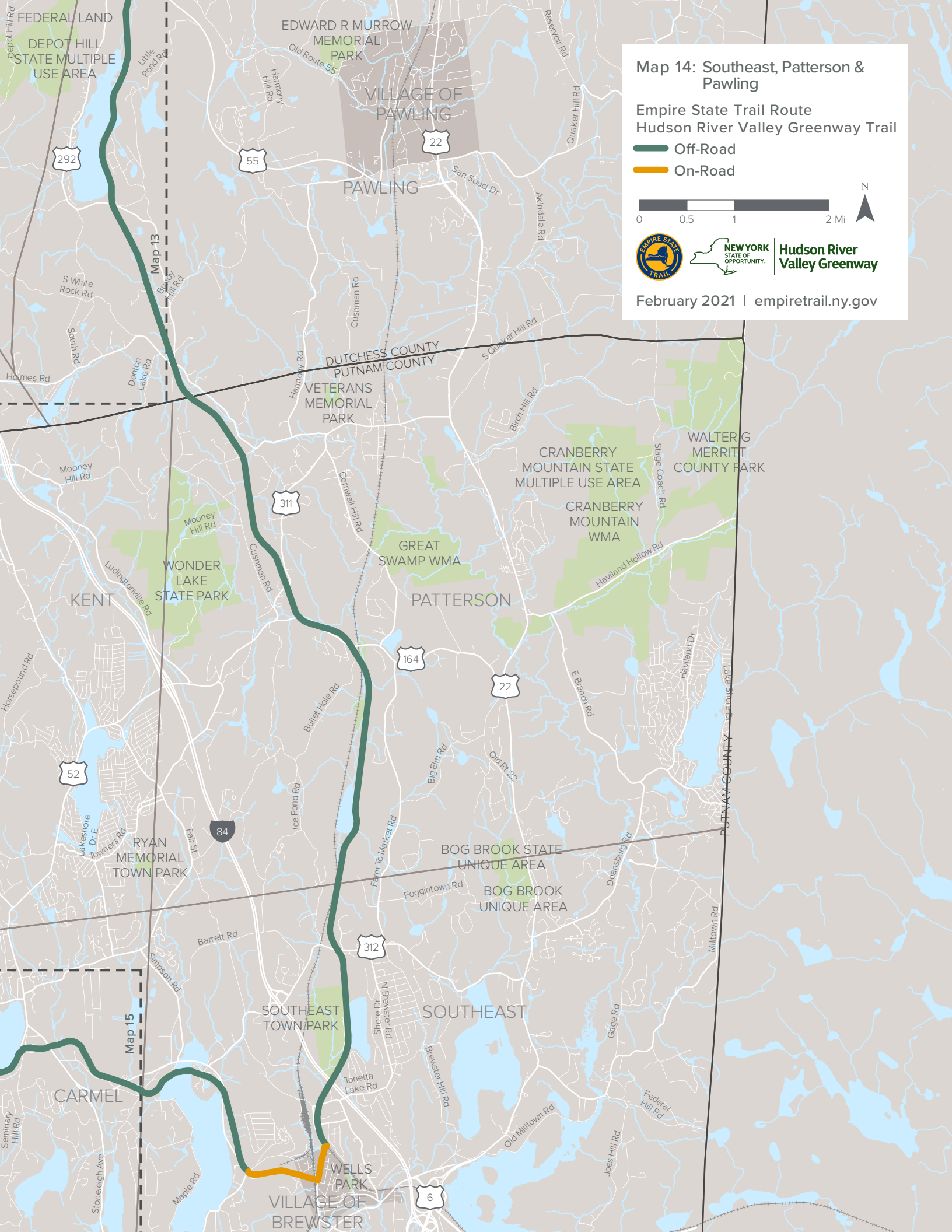
Map 14: Southeast, Patterson & Pawling
Empire State Trail Route
Hudson River Valley Greenway Trail
Off-Road
On-Road
0
0.5
1
2 Mi
N
NEW YORK STATE OF OPPORTUNITY.
Hudson River Valley Greenway
February 2021 | empiretrail.ny.gov
FEDERAL LAND
DEPOT HILL STATE MULTIPLE USE AREA
EDWARD R MURROW MEMORIAL PARK
VILLAGE OF PAWLING
PAWLING
DUTCHESS COUNTY
PUTNAM COUNTY
VETERANS MEMORIAL PARK
CRANBERRY MOUNTAIN STATE MULTIPLE USE AREA
CRANBERRY MOUNTAIN WMA
WALTER G MERRITT COUNTY PARK
GREAT SWAMP WMA
WONDER LAKE STATE PARK
KENT
PATTERSON
RYAN MEMORIAL TOWN PARK
BOG BROOK STATE UNIQUE AREA
BOG BROOK UNIQUE AREA
SOUTHEAST TOWN PARK
SOUTHEAST
CARMEL
WELLS PARK
VILLAGE OF BREWSTER
Map 13
Map 15
292
55
22
311
164
52
84
312
6
Depot Hill Rd
Little Pond Rd
Old Route 55
Harmony Hill Rd
Reservoir Rd
Quaker Hill Rd
San Souci Dr
Akindale Rd
S White Rock Rd
Bunny Hill Rd
South Rd
Cushman Rd
Holmes Rd
Denton Lake Rd
S Quaker Hill Rd
Birch Hill Rd
Stage Coach Rd
Mooney Hill Rd
Cornwall Hill Rd
Haviland Hollow Rd
Ludingtonville Rd
Horsepound Rd
Bullet Hole Rd
Haviland Dr
E Branch Rd
Lake Tom
Big Elm Rd
Old Rt 22
Ice Pond Rd
Lakeshore Dr E
Towners Rd
Fair St
Farm To Market Rd
Doansburg Rd
Foggintown Rd
Milltown Rd
Barrett Rd
Simpson Rd
N Brewster Rd
Stone Dr
Geige Rd
Brewster Hill Rd
Tonetta Lake Rd
Federal Hill Rd
Old Milltown Rd
Joes Hill Rd
Seminary Hill Rd
Stoneleigh Ave
Maple Rd

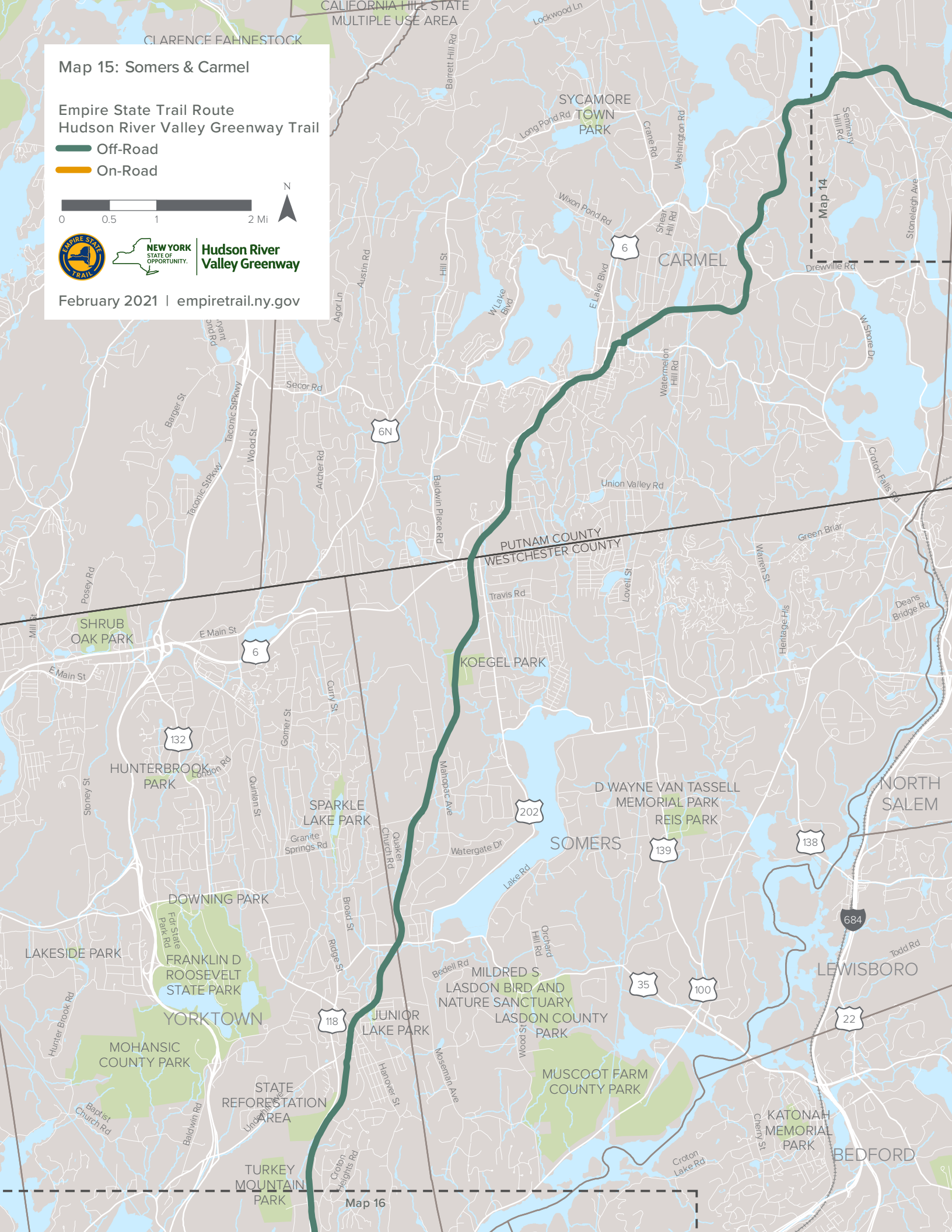
Map 15: Somers & Carmel
Empire State Trail Route
Hudson River Valley Greenway Trail
Off-Road
On-Road
0
0.5
1
2 Mi
N
NEW YORK STATE OF OPPORTUNITY.
Hudson River Valley Greenway
February 2021 | empiretrail.ny.gov
CALIFORNIA HILL STATE MULTIPLE USE AREA
CLARENCE FAHNESTOCK
SYCAMORE TOWN PARK
CARMEL
Map 14
PUTNAM COUNTY
WESTCHESTER COUNTY
SHRUB OAK PARK
KOEGEL PARK
HUNTERBROOK PARK
SPARKLE LAKE PARK
D WAYNE VAN TASSELL MEMORIAL PARK
REIS PARK
SOMERS
NORTH SALEM
DOWNING PARK
LAKESIDE PARK
FRANKLIN D ROOSEVELT STATE PARK
YORKTOWN
MILDRED S LASDON BIRD AND NATURE SANCTUARY
LASDON COUNTY PARK
JUNIOR LAKE PARK
LEWISBORO
MOHANSIC COUNTY PARK
STATE REFORESTATION AREA
MUSCOOT FARM COUNTY PARK
KATONAH MEMORIAL PARK
BEDFORD
TURKEY MOUNTAIN PARK
Map 16
6
6N
132
202
139
138
684
35
100
22
118

Map 16: Mount Pleasant & New Castle
Empire State Trail Route
Hudson River Valley Greenway Trail
Off-Road
On-Road
0
0.5
1
2 Mi
N
NEW YORK STATE OF OPPORTUNITY.
Hudson River Valley Greenway
February 2021 | empiretrail.ny.gov
CHARLES COOK RECREATION CENTER PARK
SALT HILL
TURKEY MOUNTAIN PARK
Map 15
SOMERS
YORKTOWN
KITCHAWAN COUNTY PARK
BEDFORD
VILLAGE OF MOUNT KISCO
MOUNT KISCO
LEONARD PARK
COUNTY PARK (UNDEVELOPED)
CEDAR LANE TOWN PARK
CROTON POINT COUNTY PARK
GEDNEY PARK
NEW CASTLE
VETERANS TOWN PARK
CRAWBUCKIE NATURE CENTER PARK
VILLAGE OF OSSINING
RYDER PARK
WHIPPOORWILL PARK
CHILLMARK VILLAGE PARK
OSSINING
WAMPUS POND COUNTY PARK
VILLAGE OF BRIARCLIFF MANOR
VILLAGE OF PLEASANTVILLE
NANNAHAGEN PARK
WAMPUS BROOK PARK
WHIPPOORWILL RIDGE PARK
POCANTICO PARK
POCANTICO LAKE COUNTY PARK
GRAHAM HILLS COUNTY PARK
ROCKWOOD HALL STATE PARK
MOUNT PLEASANT
STONEGATE PARK
NORTH CASTLE
ROCKEFELLER STATE PARK PRESERVE
VILLAGE OF SLEEPY HOLLOW
DOUGLAS PARK
DEVRIES PARK
KINGSLAND POINT COUNTY PARK
TARRYTOWN LAKES PARK
VILLAGE OF TARRYTOWN
LOSEE PARK
CRANBERRY LAKE PRESERVE (COUNTY PARK)
KENSICO DAM PLAZA COUNTY PARK
VILLAGE OF HARRISON
HARRISON
TARRYTOWN LAKES SOUTH COUNTY PARK (UNDEVELOPED)
GREENBURGH
Map 17
VILLAGE OF ELMSFORD
ROCKLAND COUNTY
WESTCHESTER COUNTY
SENAS
Croton Dam Rd
Furnace Dock Rd
Haines Rd
Lake Rd
Wood Rd
Croton Lake Rd
Illington Rd
Aqueduct Rd
Arcady Rd
Crow Hill Rd
Pines Bridge Rd
Seven Bridges Rd
Old Roaring Brook Rd
Saw Mill River Pkwy
Byram Lake Rd
Spring Valley
Cedar Ln
Croton Rd
Campfire Rd
Morningside Dr
N State Rd
Hardscrabble Rd
Douglas Rd
Chappaqua Rd
Tacoma St Pkwy
Pleasantville Rd
Washington Ave
Deerfield Ln N
Tripp St
Sheather Rd
Carolyn Pl
Whippoorwill Rd
Whippoorwill Xing
Wampus Lake Dr
Bedford Rd
Bear Ridge Rd
Nanny Hagen Rd
Scarborough Rd
Long Hill Rd W
Sleepy Hollow Rd
Old Sleepy Hollow Rd
Warren
Sherman Ave
Ave
Marietta Ave
Manhattan Ave
Commerce St
Columbus Ave
Westlake Dr
Sprain Brook Pkwy
Lakeview Ave
Old Saw Mill River Rd
Benedict Ave
Broadway
Old Orchard St
Stonewall Cir
Park Ln
Tappan Rd
100
133
134
128
9A
117
120
9
141
448
22
684
87

Map 17: Yonkers & Greenburgh
Empire State Trail Route
Hudson River Valley Greenway Trail
Off-Road
On-Road
0
0.5
1
2 Mi
N
NEW YORK STATE OF OPPORTUNITY.
Hudson River Valley Greenway
February 2021 | empiretrail.ny.gov
Map 16
Map 18
BLAUVELT STATE PARK (UNDEVELOPED)
TARRYTOWN LAKES SOUTH COUNTY PARK (UNDEVELOPED)
VILLAGE OF TARRYTOWN
VILLAGE OF ELMSFORD
GREENBURGH
TRAVIS HILL PARK
YOSEMITE PARK
RUMBROOK PARK EAST
V EVERIT MACY COUNTY PARK
VILLAGE OF IRVINGTON
RIDGE ROAD COUNTY PARK
SECOR WOODS PARK
ANTHONY F VETERAN PARK
HARTSBROOK STATE PARK NATURE PRESERVE AND ARBORETUM
B WILBUR MCDOWELL PARK
GREENBURGH NATURE CENTER PARK
WATERFRONT PARK
VILLAGE OF DOBBS FERRY
ASHFORD PARK
PALISADES STATE PARK
HILLSIDE PARK
SCARSDALE
BUTLER FIELD
VILLAGE OF SCARSDALE
VILLAGE OF HASTINGS-ON-HUDSON
SPRAIN RIDGE COUNTY PARK
OMOORE PARK
LENOIR PRESERVE (COUNTY PARK)
YONKERS
LAKE ISLE PARK
UNTERMYER PARK
KARDASH PARK
VILLAGE OF TUCKAHOE
WARD ACRES PARK
TREVOR PARK
JFK MARINA AND PARK
PARKWAY OVAL PARK
MALCOLM WILSON COUNTY PARK
TWIN LAKES COUNTY PARK (UNDEVELOPED)
EASTCHESTER
NEW ROCHELLE
REDMOND FIELD
VILLAGE OF BRONXVILLE
WAR MEMORIAL FIELD
SUNNYBROOK PARK
NATURE STUDY WOODS COUNTY PARK
FLEMING PARK
SULLIVAN OVAL PARK
HUGUENOT PARK
MOUNT VERNON
PELTON PARK
TIBBETTS BROOK COUNTY PARK
WILSON WOODS COUNTY PARK
VILLAGE OF PELHAM
VAN CORTLANDT PARK
HUTCHINSON FIELD
SAINT PAULS CHURCH NATIONAL HISTORIC SITE
D ONOFRIO PARK
PELHAM
RIVERDALE PARK
PELHAM BAY PARK
NEW YORK
BRONX PARK
INWOOD HILL PARK
ROCKLAND COUNTY
WESTCHESTER COUNTY
BRONX COUNTY
Saw Mill River Pkwy
Sprain Brook Pkwy
Bronx River Pkwy
Cross County Pkwy
Hutchinson River Pkwy
Gun Hill Pkwy
Palisades Interstate Pkwy
Taxter Rd
Secor Rd
Heatherdell Rd
Underhill Rd
Ashford Ave
Dassen Dr
Fort Hill Rd
Ardsley Rd
Edgemont Rd
Old Army Rd
Boulevard
Scarsdale Rd
California Rd
Wilmot Rd
Tuckahoe Rd
Palmer Rd
Mile Square Rd
Midland Ave
Pondfield Rd
Warburton Ave
Palisade Ave
Neperhan Ave
Hawthorne Ave
Riverdale Ave
Van Cortlandt Park Ave
Hill Ave
County Park Rd
Central Park Ave
Yonkers Ave
Kimball Ave
Bronx River Rd
Grainatan Ave
E Lincoln Ave
Lincoln Ave
Webster Ave
S 4th Ave
S 5th Ave
S 6th Ave
S 7th Ave
E 3rd St
S Fulton Ave
Hutchinson River Pkwy
Pelhamdale Ave
Nolfa Ln
Fieldston Rd
Independence Ave
Palisade Ave
Mclean Ave
Carpenter Ave
Bronx River
White Plains Rd
Barnes Ave
E 233rd St
E 229th St
E 224th St
E 222nd St
Bronxwood Ave
Baychester Ave
Jerome Ave
Grenadier Ave
Bronx River Pkwy
Fox Meadow Rd
Bitte Ave
Blewstone Rd
100
119
287
100A
100B
22
87
9
9A
95
1

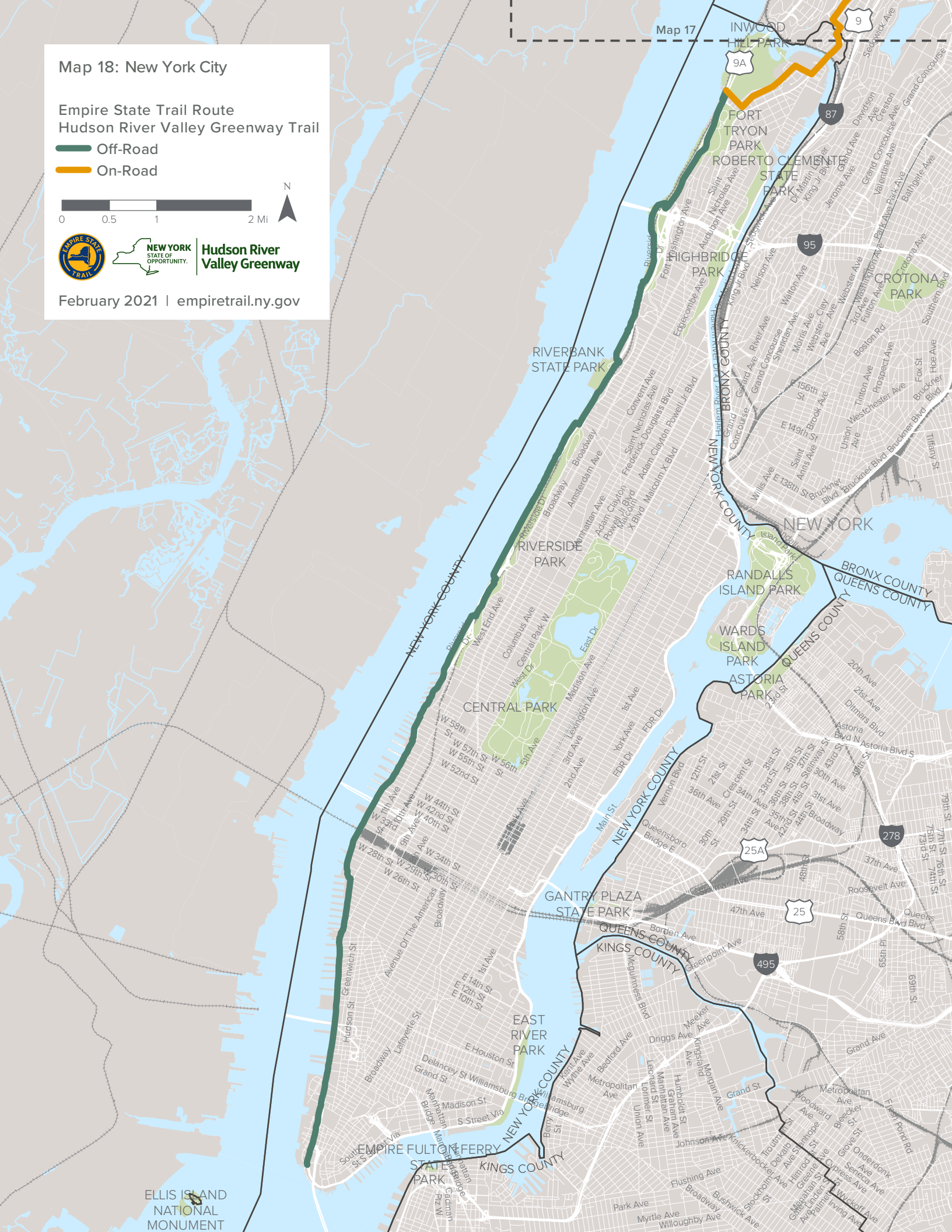
Map 18: New York City
Empire State Trail Route
Hudson River Valley Greenway Trail
Off-Road
On-Road
0
0.5
1
2 Mi
N
NEW YORK STATE OF OPPORTUNITY.
Hudson River Valley Greenway
February 2021 | empiretrail.ny.gov
Map 17
INWOOD HILL PARK
FORT TRYON PARK
ROBERTO CLEMENTE STATE PARK
HIGHBRIDGE PARK
CROTONA PARK
RIVERBANK STATE PARK
RIVERSIDE PARK
CENTRAL PARK
RANDALLS ISLAND PARK
WARDS ISLAND PARK
ASTORIA PARK
GANTRY PLAZA STATE PARK
EAST RIVER PARK
EMPIRE FULTON FERRY STATE PARK
ELLIS ISLAND NATIONAL MONUMENT
NEW YORK
BRONX COUNTY
QUEENS COUNTY
KINGS COUNTY
NEW YORK COUNTY
9
9A
87
95
278
25A
25
495